

2023
CONSERVATION PLOTS GUIDE

PLOTS

Valid through Spring 2024



NORTH
Dakota | Game and Fish
Be Legendary.



Director's Message

The North Dakota Game and Fish Department has been printing a PLOTS Guide for better than a quarter century to provide direction to hunters looking to access the thousands of walk-in access acres around much of rural North Dakota.

It's hard to imagine that this will be the 26th year running that many of us will carry this guide around in our vehicles as we bump from PLOTS tracts to Department wildlife management areas and other public lands in search of pheasants, grouse, waterfowl, deer and other wildlife that have long been the centerpiece of the state's deep-seated hunting heritage.

Hunting and fishing are important lifestyle pursuits to many who live in North Dakota. Yet, to pursue these passions outdoors, hunters and anglers must be afforded access to the state's natural resources and the Department's PLOTS program is an important spoke in that wheel.



Hunters, anglers and even those who don't participate in these outdoor activities benefit from the over \$2 billion annual input to the state's economy. These direct and indirect expenditures from hunters and anglers generate about \$50 million in state-level tax collection.

I've said it before, but it's clear why outdoorsmen and women are proud of their contributions to our state at no cost to North Dakota's general fund since the Department is solely funded by those who purchase hunting and fishing licenses.

When the hunting season starts, or the fish are biting in our bigger waters or in the dozens and dozens of prairie walleye lakes, the impact these participants have is evident, especially in rural North Dakota, as the activity at gas stations, restaurants and other business noticeably increases.

This year's guide includes more than 800,000 PLOTS acres, roughly the same number featured between the front and back covers the last handful of years.

While these many acres are open to the public, open to those willing to honor the walk-in aspect of the program, it's important to remember that these are private lands owned by folks willing to participate in the PLOTS program.

Knowing this, please respect these lands and treat them accordingly. Leave no trace. Leave no bad impressions. Along those same lines, treat other hunters you will certainly encounter in the field the same way you wish to be treated.

Be safe and have a great fall

JEB WILLIAMS is the Game and Fish Department's director.

ADMINISTRATIVE DIVISION

Game and Fish Director: Jeb Williams
Deputy Director: Scott Peterson
Chief, Administrative Services: Kim Kary
Federal Aid Manager: Corey Wentland
Administrative Staff Officer: Justin Mattson
Administrative Assistant: Lynn Timm
Building Maint. Supervisor: Brandon Diehl
Administrative Officer: Melissa Long, Alan Peterson
Accounting Manager: Angie Morrison
Accountants: Kelly Wike, Ashley Hillerson
Business Operations Manager: Brian Hosek
Technical Operations Lead: Alan Reile
Data Scientist: Shane Wegner
Licensing Manager: Randy Meissner
Assistants: Gail Mosset, Amanda Anstrom, Tracy Price, Tana Bentz, Tanya Mikkelsen
Administrative Assistant – Dickinson: Stephanie Richardson
Administrative Assistant – Devils Lake: Lisa Tofte
Administrative Assistant – Jamestown: Tonya Kukowski
Administrative Assistant – Riverdale: Mattea Bierman
Administrative Assistant – Williston: Nikki Wright

CONSERVATION AND COMMUNICATIONS DIVISION

Division Chief: Greg Link, Bismarck
Communications Supervisor: Greg Freeman, Bismarck
Editor: North Dakota OUTDOORS: Ron Wilson, Bismarck
R3 Coordinator: Cayla Bendel, Bismarck
Digital Media Editor: Lara Anderson, Bismarck
Video Project Supervisor: Mike Anderson, Bismarck
Photographer/Videographer: Ashley Peterson, Bismarck
Marketing Specialist: Jackie Ressler, Bismarck
Information Specialist: Dawn Jochim, Bismarck
Graphic Artist: Kristi Fast, Bismarck
Education Supervisor: Marty Egeland, Bismarck
Education Coordinator: Jeff Long, Bismarck
Hunter Education Coordinator: Brian Schaffer, Bismarck
Outreach Biologists: Doug Leier, West Fargo; Greg Gullickson, Minot; Jim Job, Grand Forks
Conservation Supervisor: Bruce Krefl, Bismarck
Resource Biologists: John Schumacher
Conservation Biologists: Sandra Johnson, Patrick Isakson, Elisha Mueller, Bismarck
Administrative Assistant: Amber Schroeter, Bismarck

ENFORCEMENT DIVISION

Division Chief: Scott Winkelman, Bismarck
Investigative Supervisor: Jim Burud, Kenmare
Investigator: Blake Riewer, Grand Forks
Operations Supervisor: Jackie Lundstrom, Bismarck
Warden Pilot: Jeff Sieger, Bismarck
Region No. 1 Warden Supvr: Mark Pollert, Jamestown
District Wardens: Corey Erck, Bismarck; Michael Sedlacek, Fargo; Andrew Dahlgren, Milnor; Erik Schmidt, Linton; Greg Hastings, Jamestown; Paige Swanson, Steele; Noah Raitz, LaMoure; Gage Muench, Valley City
Region No. 2 Warden Supvr: Paul Freeman, Devils Lake
District Wardens: Jonathan Tofeland, Bottineau; Jonathan Peterson, Devils Lake; James Myhre, New Rockford; Alan Howard, Cando; Peter Miley, Cavalier; Drew Johnson, Finley; Sam Feldmann, Rugby
Region No. 3 Warden Supvr: Joe Lucas, Riverdale
District Wardens: Ken Skuza, Riverdale; Michael Raasakka, Stanley; Connor Folkers, Watford City; Shawn Sperling, Minot; Keenan Snyder, Williston, Josh Hedstrom, Tioga; Riley Gerding, Kenmare; Clayton Edstrom, Turtle Lake
Region No. 4 Warden Supvr: Dan Hoenke, Dickinson
District Wardens: Kylor Johnston, Hazen; Zachary Biberdorf, Bowman; Courtney Sprenger, Elgin; Dominic Falch, Killdeer; Zane Manhart, Gola; Jerad Bluem, Mandan; Zachary Schuchard, Richardson
Administrative Assistant: Lori Kensington, Bismarck

WILDLIFE DIVISION

Division Chief: Casey Anderson, Bismarck
Assistant Division Chief: Bill Haase, Bismarck
Game Mgt. Section Leader: Stephanie Tucker, Bismarck
Pilot: Jeff Faught, Bismarck
Upland Game Mgt. Supvr: Jesse Kolar, Dickinson
Upland Game Mgt. Biologist: Rodney Gross, Bismarck
Migratory Game Bird Mgt. Supvr: Mike Szymanski, Bismarck
Migratory Game Bird Biologist: Andrew Dings, Bismarck
Big Game Mgt. Supvr: Bruce Stillings, Dickinson
Big Game Mgt. Biologists: Bill Jensen, Bismarck; Brett Wiedmann, Dickinson; Jason Smith, Jamestown
Survey Coordinator: Chad Parent, Bismarck
Wildlife Veterinarian: Dr. Charlie Bahnsen, Bismarck
Wildlife Health Biologist: Mason Ryckman, Bismarck
Game Management Biological Technician: Ryan Herigstad, Bismarck
Wildlife Resource Management Section Leader: Kent Luttschwager, Williston
Wildlife Resource Mgt. Supvrs: Brian Prince, Devils Lake; Brian Kietzman, Jamestown; Dan Halstead, Riverdale; Blake Schaan, Lonetree; Levi Jacobson, Bismarck
Wildlife Resource Mgt. Biologists: Randy Littlefield, Lonetree; Rodd Compson, Jamestown; Judd Jasmer, Dickinson; Todd Buckley, Williston; Jake Oster, Riverdale
Wildlife Biological Technicians: Tom Crutchfield, Jim Houston, Bismarck; Dan Morman, Robert Miller, Riverdale; Jason Rowell, Jamestown; Brandon Ramsey, Lonetree; Scott Olson, Devils Lake; Zach Eustice, Williston
Private Land Section Leader: Kevin Kading, Bismarck
Habitat Manager: Nathan Harling, Bismarck
Private Land Field Operation Supvrs: Curtis Francis, East Region, Bismarck
Private Land Biologists: Colin Penner, Jens Johnson, Bismarck; Jaden Honeyman, Ryan Oberhelman, Dickinson; Ryan Huber, Riverdale; Renae Schultz, Jeff Williams, Jamestown; Terry Oswald, Jr., Lonetree; Andrew Ahrens, Devils Lake; Erica Sevigny, Williston
Procurement Officer: Dale Repnow, Bismarck
Administrative Assistant: Alega Powers, Bismarck
Lonetree Administrative Assistant: Diana Raugust, Harvey

FISHERIES DIVISION

Division Chief: Greg Power, Bismarck
Fisheries Mgt. Section Leader: Scott Gangl, Bismarck
Fisheries Supvrs: Russ Kinzler, Dave Fryda, Riverdale; Aaron Slominski, Williston; Paul Bailey, Bismarck; Brandon Kratz, Jamestown
Fisheries Biologists: Todd Caspers, Devils Lake; Mike Johnson, Jamestown; Jeff Merchant, Dickinson; Bryan Sea, Riverdale
Fisheries Biological Technicians: Phil Miller, Devils Lake; Justen Barstad, Bismarck; Brian Frohlich, Riverdale
Production/Development Section Supvr: Jerry Weigel, Bismarck
Aquatic Nuisance Species Coordinator: Benjamin Holen, Jamestown
Fisheries Development Supvr: Bob Frohlich, Bismarck
Fisheries Dev. Proj. Mgr: Wesley Erdle, Bismarck
Fisheries Development Specialist: Kyle Hoge, Zach Kjos, Jacob Heyer, Bismarck
Administrative Assistant: Janice Vetter, Bismarck

ADVISORY BOARD

District 1 Beau Wisness, Keene
District 2 Travis Leier, Velve
District 3 Edward Dosch, Devils Lake
District 4 Karissa Daws, Michigan
District 5 Doug Madsen, Harwood
District 6 Cody Sand, Ashley
District 7 Jody Sommer, Mandan
District 8 Rob Brooks, Rhame

2023 CONSERVATION PLOTS GUIDE



The mission of the North Dakota Game and Fish Department is to protect, conserve and enhance fish and wildlife populations and their habitats for sustained public consumptive and nonconsumptive use.

TABLE OF CONTENTS

PLOTS Lands Public Use Regulations 5
Private Land Biologist Districts Map 6
Private Land Initiative Details..... 7
Enforcement Division and Supervisory Districts Map..... 7
Public Use Regulations for State Wildlife Management Areas..... 8
Wildlife Management Area Guide 10
Sunrise and Sunset Times..... 17
Using the Conservation PLOTS Guide 18
Map Features..... 19
PLOTS Maps..... 20



Private Land Open To Sportsmen signs are a recognizable feature on North Dakota's rural landscape.

Photo by Ashley Peterson.



Official publication of the North Dakota Game and Fish Department (ISSN 0029-2761)
100 N. Bismarck Expressway, Bismarck, ND 58501-5095
Website: gf.nd.gov • email: ndgfn@nd.gov
• Information 701-328-6300 • Administration 701-328-6305
• Outdoors Circulation 701-328-6363
• Hunter Education 701-328-6615 • Licensing 701-328-6335
• The TTY/TTD (Relay ND) number for the hearing or speech impaired is 800-366-6888

© COPYRIGHT 2023

PLOTS Online

PLOTS Guide is also found online on the Game and Fish website, gf.nd.gov. The online version is updated frequently as new tracts are added, or existing contracts expire, after the printed version is finalized in early August.

connect with us

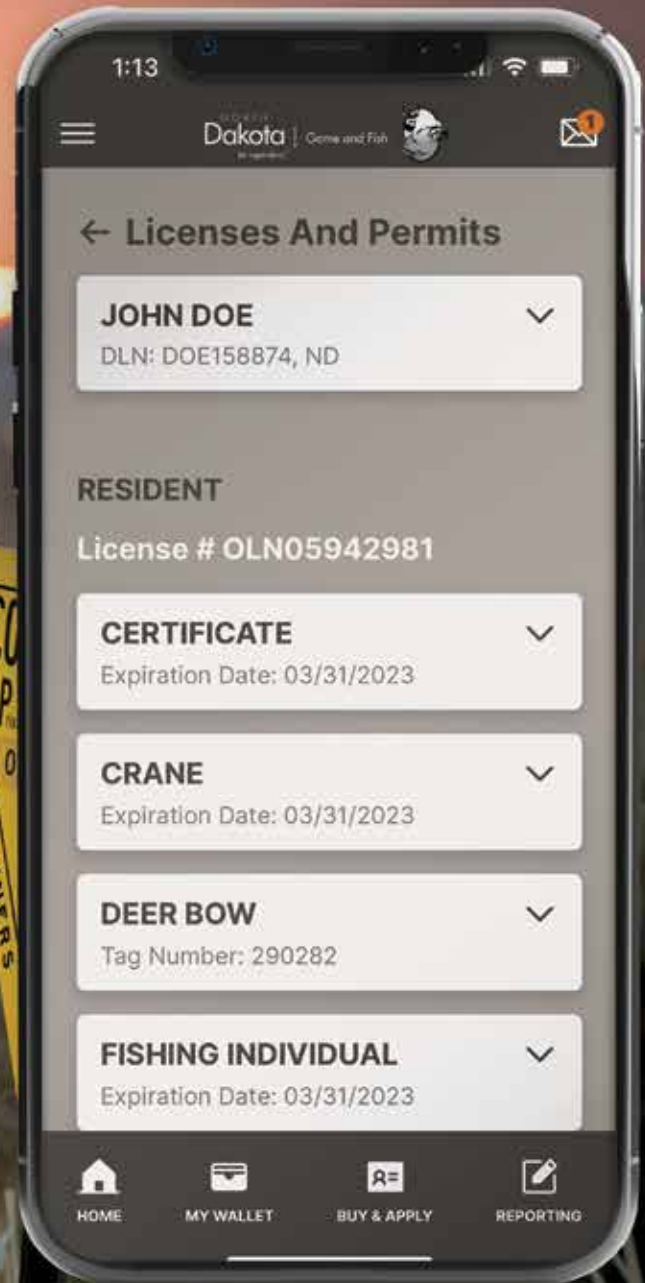
gf.nd.gov/connect



NOW AVAILABLE

NDGF MOBILE APP

- DIGITAL LICENSE STORAGE
- ONLINE PURCHASING
- NOTIFICATIONS/MESSAGING
- SUNRISE/SUNSET TIMES
- REPORTING



PLOTS Lands Public Use Regulations

The goal of the Private Land Open To Sportsmen program is to provide walk-in public access for hunting on private land. PLOTS agreements do not allow activities such as horseback riding, camping, placing bait for any purpose, driving ATVs or snowmobiles, dog training and many others, without written permission from the landowner.

Game and Fish has specific regulations that apply to public use on PLOTS tracts. By establishing these regulations, the Department can better fulfill its responsibility to private landowners and help protect property enrolled in the program. In addition, the regulations provide clarity to hunters, and law enforcement officers are in a better position to enforce activities on PLOTS property.

Legal Definition

All PLOTS property is open only for public walk-in access for the purpose of hunting within legal hunting seasons, or as signed. All other activities require written permission from the property owner.

Walk-in access is defined as an individual traveling by foot with any legal firearm or bow, plus other equipment, accessories and provisions for the purposes of hunting.

Hunters may not leave equipment, accessories, or provisions unattended on a PLOTS tract without written permission of the property owner.

Regulations are enforced year-round, but do not restrict the landowner from participating in these activities on their own property enrolled in PLOTS. These regulations also do not restrict the landowner, tenant, family, hired hand, or other authorized operators from conducting normal farming or ranching activities as authorized in the PLOTS contract on their own property enrolled in PLOTS.

PLOTS Questions and Answers

Why are stubble fields sometimes included in PLOTS?

Lower quality habitat, such as a stubble field, is often included in a PLOTS agreement as part of a larger block of land that includes permanent, high-quality habitat. Landowners typically receive little or no payment for these low-quality acres, but

there are cases where stubble fields are enrolled specifically for waterfowl hunting opportunities.

Is hunting allowed on PLOTS where cattle are present?

Yes. However, in such cases hunters should use good judgment and limit disturbance to the animals, and not shoot in their direction. In some cases, it may be best to come back another time as the landowner may have moved the cattle to another area or removed them completely from the tract.

Is hunting allowed on PLOTS if there is an occupied dwelling within 440 yards?

North Dakota statute prohibits hunting within 440 yards of an occupied dwelling, with exceptions. The first is the "landowner exception," which allows a person to hunt on his or her own land even if doing so is within 440 yards of another's occupied dwelling.

The second exception is the "consent exception," which allows hunting if the "occupier" consents to allow hunting within 440 yards of his or her building.

When a landowner enrolls land into a PLOTS agreement, permission to hunt on the land is granted. There is also a "public lands" exception to this law. Private lands enrolled in a public access program, such as PLOTS, fall into this category since the landowner has signed an agreement granting public access.

A hunter on public land, or PLOTS land, is not required to obtain the consent of the person occupying a building located within 440 yards of the hunter.

For safety purposes, fluorescent orange "No Shooting Toward Building" signs are placed on these PLOTS tracts to notify hunters there is a building or dwelling nearby.

Is driving on PLOTS to retrieve game or set out waterfowl decoys allowed?

PLOTS land is walk-in access only and you cannot drive on it unless you get specific permission from the landowner. Exception: Some PLOTS tracts are enrolled specifically for waterfowl hunting. These tracts are identified with a special green "Attention Waterfowl Hunters" sign. The PLOTS agreement for these areas allows driving access, on harvested cropland only,

to allow hunters to set out decoys.

Is target shooting allowed on PLOTS?

No. PLOTS agreements are for walk-in hunting access only. All other activities require landowner permission.

Are horses or ATVs allowed on PLOTS?

No. PLOTS agreements are for walk-in hunting access only. All other activities require landowner permission.

Is hunting in standing or unharvested crops on a PLOTS tract allowed?

Yes, unless the PLOTS tract has a special sign stating "No Hunting in Unharvested Crop."

North Dakota statute prohibits hunting in unharvested cereal and oilseed crops, including sprouted winter wheat, alfalfa, clover and other grasses grown for seed, without the owner's consent. However, when a landowner enrolls land into a PLOTS agreement, permission is granted to the public to hunt on the land; therefore, it is legal to hunt in standing crops on PLOTS unless there is a special sign. In those cases, after the crops are harvested the fields may be legally hunted.

Is dog training allowed on PLOTS?

No. PLOTS agreements are for walk-in hunting access only. All other activities require landowner permission.

Are tree stands or ground blinds allowed on PLOTS?

Yes, but they must be removed when a hunter leaves unless the landowner grants written permission to leave them overnight. The same rule applies to other hunting equipment, accessories or provisions.

Is hunting over bait allowed on PLOTS?

Hunting deer over bait is legal on PLOTS tracts (except in deer hunting units impacted by chronic wasting disease), but any type of bait qualifies as a "provision" for PLOTS purposes, and therefore bait must be removed when the hunter leaves, unless written permission is granted by the landowner.

Is predator calling allowed on PLOTS?

Yes. PLOTS tracts are open to all legal hunting.

When are PLOTS lands open?

All PLOTS tracts are open to walk-in public hunting access during all legal hunting seasons, or as signed.

Are nonresident hunters allowed to use PLOTS?

Yes, except for the first seven days of the pheasant season – October 7-13, in 2023. (Exception: Nonresidents hunting on PLOTS land they own.) Nonresidents are also not allowed to hunt on Game and Fish Department wildlife management areas the first seven days of the pheasant season. The nonresident restriction on PLOTS and WMAs applies to all types of hunting, not just pheasant hunting.

Is nontoxic shot required on PLOTS?

Nontoxic shot regulations on PLOTS are the same as for other private land. Nontoxic shot is required while hunting ducks, geese, sandhill cranes, tundra swans, mergansers, snipe and coot statewide.

Nontoxic shot is not required to hunt upland game, turkeys or big game on PLOTS.

Is it OK to park on oil pads when hunting a PLOTS tract?

No. Most oil pads are either owned or leased by an energy company and parking a vehicle on them is considered trespassing.

Can I drive on an oil field road on a PLOTS tract if it's not located on a section line?

No. Most oil field roads are either owned or leased by an energy company and driving on them is considered trespassing.

Is it safe to hunt around oil wells?

It is legal to hunt around oil wells that are located on PLOTS tracts, but use extreme caution. Always attempt to stay upwind of any oil well due to the potential presence of hydrogen sulfide gas. Keep a safe distance and hunt away from the well, and don't shoot in the direction of a well or any other infrastructure.

Is antler shed hunting allowed on PLOTS?

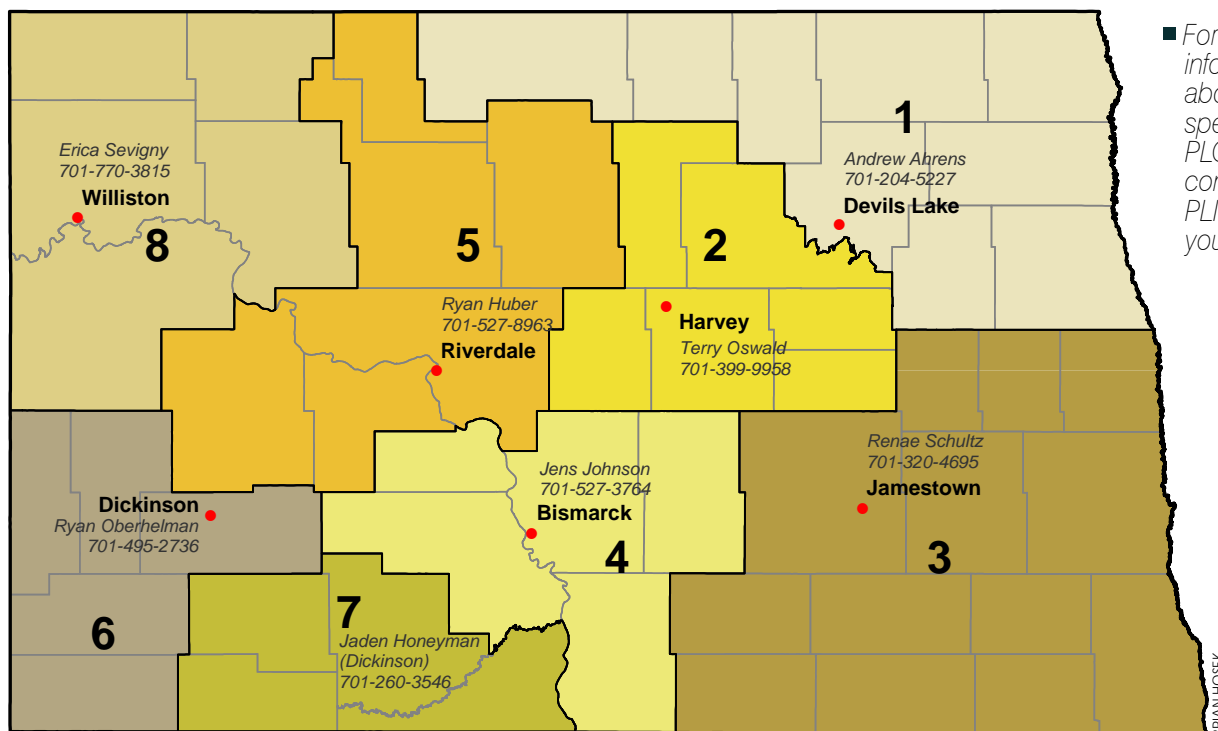
No. Private Land Open To Sportsmen property is limited to public walk-in access for the purpose of hunting within legal hunting seasons. Collecting shed antlers is not considered hunting as defined by North Dakota Century Code 20.1-01-02. All other activities, including shed hunting, require landowner permission.

Is trapping allowed on PLOTS?

Private Land Open To Sportsmen property is limited to public walk-in access for the purpose of hunting within

legal hunting seasons, or as signed. State law requires trappers to obtain written permission from landowners or operators before placing or setting any traps or cable devices on private land, including PLOTS lands. The owner or operator may determine the length of time permission is granted. For those trappers who do secure permission to trap on PLOTS lands, please keep in mind these lands are heavily used by upland game and waterfowl hunters and their dogs throughout their respective seasons. Hunters should familiarize themselves with traps and cable devices and be prepared by learning methods to release a dog if caught in a trap or cable device. Hunters should consider carrying a short-nosed cable cutter.

Private Land Biologist Districts



■ For more information about a specific PLOTS tract, contact a local PLI biologist in your area.

BRIAN HOSEK

Private Land Initiative Details

The Private Land Initiative is the Game and Fish Department's overall program for working with private landowners. The PLI has three main goals:

- Conserve habitat for fish and wildlife populations.
- Provide landowners interested in wildlife conservation with cost-sharing assistance for developing and protecting wildlife habitat.
- Provide public opportunities to access fish and wildlife resources on private land.

The PLI gives producers/landowners several options for working with Game and Fish through the Private Land Open To Sportsmen program:

- CRP Access Program – Provides assistance with establishment and management costs associated with Conservation Reserve Program grasslands and includes public access.
- Working Lands Program – Short-

term program based on the wildlife value of actively farmed or ranched land, which also includes public access. Biologists evaluate current farming or ranching management based on conservation practices, good stewardship and quality of hunting habitat. This program also includes public access.

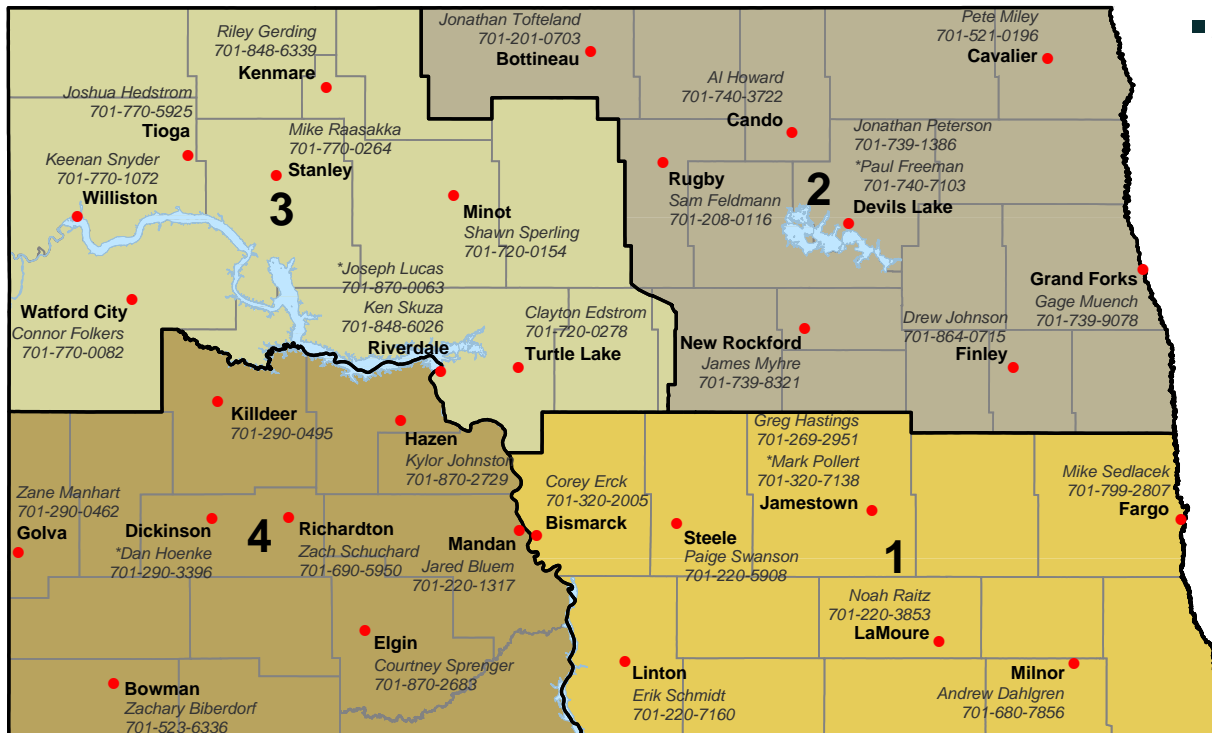
- Habitat Plot Program – Multi-year rental program with agreements that help create, enhance or protect wildlife habitat, and include public access.
- Food Plot Program – Short-term program that provides a wildlife food source and public access.
- Private Forest Conservation Program – Multi-year rental program that provides protection and enhancement of unique forested systems, and includes public access.
- Wetlands Reserve Program – A partnership program between the

USDA's Natural Resources Conservation Service and Game and Fish, providing incentives to producers who enroll land in WRP. The primary purpose is to restore, protect or enhance wetlands and associated uplands, as well as provide public access.

- Tree Planting Cost-Sharing Program – Provides assistance with establishment costs of tree plantings. The goal is to enhance wildlife habitat and conservation on private land and provide public access.

Game and Fish also works with other state and federal agencies, U.S. Fish and Wildlife Service, Pheasants Forever, Ducks Unlimited, North Dakota Natural Resources Trust, Mule Deer Foundation, Pheasants for the Future, Rocky Mountain Elk Foundation, National Wild Turkey Federation and other local wildlife clubs to carry out wildlife habitat projects on some PLOTS tracts.

Enforcement Division and Supervisory Districts



■ For Game and Fish enforcement questions or to report a violation, see the map for contact information for a game warden near you.

BRIAN HOSEK

Public Use Regulations for State Wildlife Management Areas

There are 200-plus wildlife management areas in North Dakota. Unless otherwise specified, WMAs are open to hunting, fishing and trapping. Check current hunting and fishing regulations and proclamations for details. Most WMAs are ideal for nature study, hiking and primitive camping.

- **Public access and use.** State wildlife management areas are open for public hunting, fishing and trapping, or other compatible public use, except as otherwise provided by governor's proclamation, or as posted at public road entry points.
- **Motor vehicles.** Mallard Island on Wolf Creek WMA and Matthews Island on de Trobriand WMA are closed to the use of all motorized vehicles and aircraft. On all other wildlife management areas, the use of all motorized vehicles is restricted to those constructed roads, established trails and parking areas used by passenger cars. Established roads and trails do not include temporary trails across cultivated land used for agricultural purposes. Motor vehicles may be used on the ice of lakes for access unless otherwise prohibited by posting or by proclamation. Persons operating any motor vehicle on the ice of any lake or other water area on a wildlife management area do so at their own risk. Motor vehicles may not be used off established roads and trails for retrieval of big game or for waterfowl hunting on wildlife management areas, except where allowed by governor's proclamation or as posted at public road entry points.
- **Watercraft.** Watercraft cannot be left unattended on a wildlife management area unless the watercraft is being used daily. The Department may have horsepower or other watercraft restrictions on some wildlife management area lakes, as posted at entry points. Any individual in violation is guilty of a noncriminal offense.
- **Firearms.** Use of firearms on wildlife management areas is allowed, except in a reckless and indiscriminate manner, and as otherwise posted at public road entry points. A person discharging a firearm on a Department-designated target range shall not be considered to be engaging in indiscriminate shooting. The use of tracer rounds and/or exploding targets is prohibited on all wildlife management areas. Any individual in violation is guilty of a non-

criminal offense.

- **Littering and abandonment of property.** The disposal of refuse, rubbish, bottles, cans, or other waste materials is prohibited except in garbage containers where provided. Abandonment of vehicles or other personal property is prohibited. Camper holding tanks may not be dumped within a state wildlife management area.
- **Removal and destruction of property.** Archaeological artifacts or cultural resources, trees, shrubs, vines, plants, gravel, fill, sod, water, crops, firewood, posts, poles, or other property may not be mowed, clipped, cut, or removed from a wildlife management area without a permit issued by the director. Firewood may be removed under certain stated conditions from Department designated firewood cutting plots. Commercial cutting of firewood is prohibited on designated firewood cutting plots. Gathering of downed wood for campfires is permitted. Due to emerald ash borer concerns, no imported firewood may be used on any wildlife management area. Removal of property from a wildlife management area by permit shall be only in a manner, limit and conditions specified by the permit. Berries and fruit may be picked for noncommercial use unless prohibited by posted signs at public road entry points. Property may not be destroyed or defaced.
- **Private property and structures.** No person shall construct or maintain any building, cabin, dock, fence, beehive, billboard, sign, or other structure on any wildlife management area except by permit issued by the director. Fish houses may be used during the ice fishing season in accordance with the governor's proclamation. Duck, goose, crane, and other types of decoys may not be left unattended.
- **Cropping, haying and commercial enterprises.** No person may conduct any cropping, haying, or other commercial enterprise on any wildlife management area, except by lease or permit issued by the director.
- **Animals prohibited.** The director has determined that animals, other than free-ranging wildlife that may be found on wildlife management areas, are detrimental to the protection and propagation of wildlife and other natural resources.

- › **Livestock.** Livestock shall not be permitted to graze or roam on any wildlife management area except as provided for by a grazing permit or lease issued by the director. "Livestock" means domestic animals and nontraditional livestock.
- › **Pets.** Pets may not be permitted to run unattended on wildlife management areas. Any individual in violation is guilty of a noncriminal offense.
- › **Horseback riding.** A person may engage in casual horseback riding or trail riding on wildlife management areas. Groups of 25 or more individual riders, or 25 or more horses or other equine animals, must first obtain a permit from the director. No person may engage in, conduct, or organize any competitive or noncompetitive activity involving the use of horses or other equines to conduct racing, barrel racing, roping, jumping, or other activities that cause unnecessary disturbance to wildlife and wildlife habitat. Any individual in violation is guilty of a noncriminal offense.
- **Group activities.** Activities attended by more than 25 people are prohibited without a permit issued by the director. Any individual in violation is guilty of a noncriminal offense.
- **Camping.** Camping for longer than 10 consecutive days on any wildlife management area is prohibited. Trailers, campers, motor homes, or tents may not be left on any wildlife management area unless used for daily lodging. Camping is prohibited on those wildlife management areas where posted at public road entry points. Overnight camping is now prohibited on the following WMAs: Antelope Creek, Big Oxbow, Lewis and Clark, Neu's Point, Och's Point, Overlook, Sullivan and Tobacco Garden, McKenzie County; Van Hook, Mountrail County; and Hofflund and Trenton, Williams County. The following WMAs are closed to camping on Tuesdays and Wednesdays except holidays, but open to camping Thursday-Monday: Bull Creek, Billings County; Alkali Creek and Spring Creek, Bowman County; Smishek Lake and Short Creek Dam, Burke County; Apple Creek, Burleigh County; Harris M. Baukol, Divide County; Killdeer Mountains, Dunn County; Camels Hump Lake, Golden

Valley County; Audubon, Custer Mine, Deepwater Creek, deTrobriand, Douglas Creek and Wolf Creek, McLean County; Beaver Creek and Hille, Mercer County; Crown Butte Lake, Morton County; Cedar Lake and Speck Davis Pond, Slope County; and McGregor Dam, Williams County. On those WMAs where camping is allowed Thursday through Monday, all equipment must be removed on Tuesdays and Wednesdays when camping is not allowed.

- **Mowing.** Mowing vegetation for campsites is prohibited on wildlife management areas. Any individual in violation is guilty of a noncriminal offense.
- **Noise.** Excessive noise, which unreasonably disturbs other individuals, is prohibited on wildlife management areas. Any individual in violation is guilty of a noncriminal offense.
- **Tree stands, ground blinds, game cameras and traps.** No person may construct or use a permanent tree stand or permanent steps to a tree stand or permanent ground blind on any wildlife management area. Portable tree stands and portable steps, screw-in steps, natural tree stands, portable ground blinds, and game cameras may be used. Portable tree stands and portable steps are defined as those held to the tree with ropes, straps, cables, chains, or bars. Screw-in steps are those screwed into the tree by hand without the aid of any tools. Ladder-type stands that lean against the tree are portable stands. A notched board placed in a tree crotch is a portable stand. Natural stands are crotches, trunks, downed trees, etc., where no platform is used. The owner's name, city and telephone number, or equipment identification number issued by the Department must be on the tree stand, portable ground blind, game cameras and traps, and be readable from the ground. Tree stands and ground blinds do not preempt hunting rights of others in the vicinity of the tree stand, ground blind, or game camera. Tree stands, steps, ground blinds and game cameras may not be put up before August 20 and must be taken down by January 31 of the following year. Stands, steps, ground blinds and game cameras not removed by January 31 are considered abandoned property and subject to removal and confiscation. Any individual in violation is guilty of a

noncriminal offense.

- **Dogs.** No person may conduct, permit, or carry out field trials for dogs on any wildlife management area without first obtaining a permit from the director. Training of bird and gun dogs is prohibited April 1 through August 15 on all wildlife management areas. Training of dogs on any wildlife management areas by a professional trainer is prohibited at all times. Any individual, other than a professional trainer, in violation is guilty of a noncriminal offense.
- **Glass beverage containers or kegs prohibited.** No person may use or possess glass beverage containers or kegs on any wildlife management area. Any individual in violation is guilty of a noncriminal offense.
- **Baiting.** Placing of bait for any purpose is prohibited on Department wildlife management areas. Exception: A person may use bait to lure and take furbearers when engaged in lawful trapping activities. Bait includes grains, minerals, salt, fruits, vegetables, hay, or any other natural or manufactured feeds. Bait does not include the use of lures, scents, or liquid attractants for hunting, or Department management activities. Any individual in violation is guilty of a noncriminal offense.
- **Fireworks, model rocket engines, or combustible or explosive materials prohibited.**
 - › No person may possess, discharge, or set off within any wildlife management area any form of fireworks, model rocket engine, or combustible or explosive material unless authorized by the director.
 - › The term "fireworks" means any combustible or explosive composition, or any substance or combination of substances or article prepared to produce a visible or audible effect by combustion, explosion, deflagration, or detonation. The term includes any blank cartridge, toy pistol, toy cannon, toy cane, or toy gun in which an explosive other than a toy paper cap is used; balloon that requires fire underneath to propel the balloon; firecracker, torpedo, skyrocket, Roman candle, daygo bomb, sparkler, or other item of like construction; item containing any explosive or flammable compound; or any tablet or other device containing any explosive

substance.

- › Model rocket engine means a commercially manufactured, non-reusable rocket propulsion device constructed of a nonmetallic casing and solid propellant wherein all the ingredients are self-contained so as not to require mixing or handling by the user. The propellant charge may not exceed 2.2 ounces (62.37 grams) per engine.
- › Combustible or explosive material does not include rifle, shotgun, or handgun ammunition; petroleum-based or synthetic fuels and lubricants when contained within a motor or recreational vehicle engine or drive train; or matches, butane, kerosene, propane, or similar fuels and devices used in the ordinary course of camping. Any person in violation is guilty of a noncriminal offense.
- **Paintballing prohibited.** No person shall engage in any form of paintballing on any state wildlife management area unless authorized by the director. "Paintballing" refers to any sport in which participants eliminate opponents from play by hitting them with paintballs (spherical gelatin capsules containing primarily polyethylene glycol, other nontoxic and watersoluble substances, and dye) shot from a compressed gas-powered gun, commonly called a marker.
- **Geocaching prohibited.** No person shall engage in any form of geocaching on any state wildlife management area unless authorized by the director. "Geocaching" refers to an outdoor treasure-hunting game in which the participants use a Global Positioning System receiver or other navigational techniques to hide and seek containers (called geocaches or caches). A typical cache is a small waterproof container containing a logbook and "treasure."
- **Drones.** Use of drones, or any unmanned radio-controlled aircraft, is prohibited unless authorized by the director.

***Rules specific to a certain WMA, other than the previously mentions, are posted at the WMA entrances.**

Wildlife Management Area Guide

The following is a list of Department wildlife management areas. The WMAs are listed by map sheet and provide the county, WMA name, general location and approximate acreage. Keep in mind directions to the WMAs may vary depending upon road conditions; therefore, it is recommended that alternate routes be planned in advance. Unless otherwise specified, the WMAs are open to hunting, fishing and trapping.

Check current hunting and fishing proclamations for details or contact the North Dakota Game and Fish Department at 701-328-6300.

MAP SHEET	COUNTY	WMA NAME	LOCATION	ACRES
Map Sheet 1	Divide	Blue Ridge	3 miles east, 4 miles north of junction of U.S. Highway 85 and ND Highway 50.	254
Map Sheet 2	Williams	Hofflund	5 miles east, 10 miles south, .5 miles east, 1 mile south of Ray. Overnight camping prohibited.	1,500
Map Sheet 2	McKenzie	Lewis and Clark	6 miles southwest of Williston, along Missouri River and Lake Sakakawea. Overnight camping prohibited.	12,152
Map Sheet 2	McKenzie	Tobacco Garden	2 miles east, 23 miles north of Watford City. Overnight camping prohibited.	341
Map Sheet 2	Williams	Blacktail Dam	17 miles north, 5 miles west, .5 miles north of Williston.	47
Map Sheet 2	Williams	Trenton	About 12 miles southwest of Williston near Trenton, along Missouri River and Lake Sakakawea. Overnight camping prohibited.	6,636
Map Sheet 3	McKenzie	Big Oxbow	7 miles north of junction of U.S. Highway 200 and ND Highway 58. Overnight camping prohibited. Boat access may be required.	972
Map Sheet 3	McKenzie	Overlook	13 miles west, 6.5 miles north of junction of ND Highway 200 and U.S. Highway 85. Overnight camping prohibited.	29
Map Sheet 3	McKenzie	Och's Point	5 miles north of junction of U.S. Highway 200 and ND Highway 58, 3 miles east, 1 mile north. Overnight camping prohibited.	971
Map Sheet 3	McKenzie	Neu's Point	3.5 miles north of Cartwright, 1 mile west, 4.5 miles north. Overnight camping prohibited.	510
Map Sheet 3	McKenzie	Sullivan	5 miles north of junction of U.S. Highway 200 and ND Highway 58, 3 miles east, .5 miles north. Overnight camping prohibited.	265
Map Sheet 4	Dunn	Killdeer Mountains	9 miles west, 1 mile north, 1 mile west, 5 miles north of Killdeer. Overnight camping prohibited Tuesdays and Wednesdays, except holidays.	6,995
Map Sheet 5	Golden Valley	Camels Hump Lake	Just northeast of Sentinel Butte I-94 Exit 10. Overnight camping prohibited Tuesdays and Wednesdays, except holidays.	127
Map Sheet 5	Billings	Bull Creek	12.5 miles south, 3.5 miles west of Belfield. Overnight camping prohibited Tuesdays and Wednesdays, except holidays.	154
Map Sheet 5	Slope	Speck Davis Pond	9 miles west, 1 mile south, 6 miles west, 4 miles north of Amidon. Overnight camping prohibited Tuesdays and Wednesdays, except holidays.	159
Map Sheet 6	Bowman	Alkali Creek	11 miles south, 5 miles east, 1.5 miles south of Bowman. Overnight camping prohibited Tuesdays and Wednesdays, except holidays.	595
Map Sheet 6	Bowman	Spring Creek	11 miles south, 5.5 miles east of Bowman. Overnight camping prohibited Tuesdays and Wednesdays, except holidays.	449
Map Sheet 7	Burke	Leaf Mountain	11 miles north, .5 miles east of junction of ND highways 40 and 50.	162
Map Sheet 7	Burke	Short Creek	5.5 miles north of Columbus. Overnight camping prohibited Tuesdays and Wednesdays, except holidays.	164
Map Sheet 7	Burke	Smishek Lake	4 miles north of Powers Lake. Overnight camping prohibited Tuesdays and Wednesdays, except holidays.	202
Map Sheet 7	Divide	Salt Flats	3 miles east, .5 miles north of Noonan.	321
Map Sheet 7	Divide	Harris M. Baukol	.5 miles south, 3 miles west of Larson. Overnight camping prohibited Tuesdays and Wednesdays, except holidays.	1,271
Map Sheet 7	Williams	McGregor Dam	13.5 miles west of Powers Lake, or 1 mile southwest of McGregor. Overnight camping prohibited Tuesdays and Wednesdays, except holidays.	194
Map Sheet 8	McKenzie	Antelope Creek	12 miles northwest of New Town. Overnight camping prohibited.	890
Map Sheet 8	Mountrail	Palermo	1.5 miles southwest of Palermo.	39
Map Sheet 8	Mountrail	White Earth Valley	Two units located 9 miles north of White Earth and 2 miles south of White Earth.	276
Map Sheet 9	Dunn	Lost Bridge	26 miles north, 4 miles west, 1.3 miles southwest of Killdeer. Walk-in access only.	465
Map Sheet 9	McLean	Deepwater Creek	15 miles south of Parshall. Overnight camping prohibited Tuesdays and Wednesdays, except holidays.	2,463

MAP SHEET	COUNTY	WMA NAME	LOCATION	ACRES
Map Sheet 9	Mountrail	Van Hook	6 miles east, 2 miles south of New Town. Overnight camping prohibited.	4,859
Map Sheet 10	Dunn	Killdeer Mountains	9 miles west, 1 mile north, 1 mile west, 5 miles north of Killdeer. Overnight camping prohibited Tuesdays and Wednesdays, except holidays.	6,995
Map Sheet 10	Mercer	Golden Valley	9.5 miles north, 1 mile east of Golden Valley.	160
Map Sheet 11	Stark	Adam and Teresa Raab	6 miles south, 2 miles west of Gladstone.	1,116
Map Sheet 12	Adams	Dog Town	11 miles north, 5 miles east of junction of ND Highway 8 and U.S. Highway 12.	36
Map Sheet 12	Adams	North Lemmon Lake	17 miles east, 1 mile south, 5 miles east, 1.5 miles north of Hettinger.	108
Map Sheet 12	Hettinger	Indian Creek	1.5 miles west, 2 miles south, 2 miles west, 3 miles south of Regent. Overnight camping prohibited Tuesdays and Wednesdays, except holidays.	1,170
Map Sheet 12	Slope	Cedar Lake	8 miles south, 5 miles west of junction of ND highways 21 and 22. Overnight camping prohibited Tuesdays and Wednesdays, except holidays.	805
Map Sheet 14	Ward	Foxholm	4.5 miles southeast of Carpio or 2 miles northwest of Foxholm.	40
Map Sheet 15	McLean	Audubon	9 miles east of Garrison. Camping prohibited Tuesdays and Wednesdays, except holidays.	10,776
Map Sheet 15	McLean	Custer Mine	5 miles east, 1 mile south of Garrison. Camping prohibited Tuesdays and Wednesdays, except holidays.	692
Map Sheet 15	McLean	de Trobriand	4 miles south of Garrison. Camping prohibited Tuesdays and Wednesdays, except holidays.	2,644
Map Sheet 15	McLean	Douglas Creek	11 miles west, 2.5 miles south of Garrison. Camping prohibited Tuesdays and Wednesdays, except holidays.	2,813
Map Sheet 15	McLean	Wolf Creek	1 mile south, 2.5 miles west of Coleharbor. Camping prohibited Tuesdays and Wednesdays, except holidays.	5,127
Map Sheet 16	Mercer	Hille	14 miles north of Beulah. Camping prohibited on Tuesdays and Wednesdays, except holidays.	3,083
Map Sheet 16	McLean	Coal Lake	1 mile south, 1.5 miles east of Underwood.	795
Map Sheet 16	McLean	Riverdale	2 miles southwest of Riverdale.	3,076
Map Sheet 16	Mercer	Beaver Creek	12 miles north of Zap. Camping prohibited Tuesdays and Wednesdays, except holidays.	285
Map Sheet 16	Mercer	Harmony Lake	6 miles north of Hazen.	635
Map Sheet 16	Mercer	Missouri Breaks	1 mile south, 2 miles southeast, 1 mile south of Stanton.	477
Map Sheet 16	Mercer	Norman and Lucille Schaefer	1 mile south, 2 miles southeast, 1 mile south, 1 mile west of Stanton.	313
Map Sheet 16	Mercer	North Beulah Mine	2 miles north, 1.5 miles east of Beulah. <i>(A portion of this area closed to public use due to active sinkholes.)</i>	1,861
Map Sheet 16	Oliver	Arroda Lake	3.5 miles east of junction of ND highways 48 and 200A.	410
Map Sheet 16	Oliver	Lewis and Clark	1 mile southwest of Washburn.	122
Map Sheet 16	Oliver	Wilbur J. Boldt	6 miles east, 2 miles south of Center.	161
Map Sheet 17	Grant	Otter Creek	8 miles west, 6 miles north, 4 miles east, 1 mile north of Flasher.	318
Map Sheet 17	Morton	Crown Butte Dam	4 miles west of I-94 Exit 147.	88
Map Sheet 17	Morton	Fish Creek Dam	8 miles south, 2 miles east, 1 mile south of I-94 Exit 134.	186
Map Sheet 17	Morton	Storm Creek	1 mile north, 3 miles west, 1 mile north, 1 mile west of I-94 Exit 123. Overnight camping prohibited Tuesdays and Wednesdays, except holidays.	472
Map Sheet 17	Morton	Sweet Briar Lake	18 miles west of Mandan I-94 Exit 134.	927
Map Sheet 18	Morton	Lake Patricia	2 miles east of Flasher.	642
Map Sheet 18	Grant	Three Buttes	5 miles south, 1 mile east, 2 miles south, 2 miles east, 1 mile south, 1 mile west, .5 miles south of Flasher.	162
Map Sheet 19	Rolette	School Section Lake	9 miles north, 2 miles east of Dunseith.	255
Map Sheet 19	Bottineau	Black Lake	7 miles north, 2 miles west of Bottineau.	174
Map Sheet 19	Bottineau	Nickelson	8 miles north, 9 miles east, 1 mile south, 1 mile east of Bottineau.	163
Map Sheet 19	Bottineau	Schuster	7 miles east, 3 miles north of Bottineau.	80
Map Sheet 19	Bottineau	Thompson Lake	4 miles northeast, 3 miles east of Bottineau.	872
Map Sheet 19	Bottineau	Turtle Mountain	Two units located at 8.5 miles west, 5 miles north and 5.5 miles west, 8 miles north, .5 miles west of Dunseith.	438
Map Sheet 19	Bottineau	Turtle Mountain Forest	8 miles north, 5 miles west, 3 miles north, 3.5 miles east of Bottineau.	159
Map Sheet 19	Bottineau	V.V. Bull	1 mile west, 7 miles north, .5 miles west of Bottineau.	199

MAP SHEET	COUNTY	WMA NAME	LOCATION	ACRES
Map Sheet 19	McHenry	Upham	7 miles east of Upham.	80
Map Sheet 19	Rolette	Willow Lake	9 miles north, 3 miles west of Dunseith.	602
Map Sheet 19	Rolette	Rabb Lake	9 miles north, 5 miles west, 3.5 miles north, .5 miles east of Dunseith.	19
Map Sheet 20	McHenry	Heffner Lake	8 miles south, 2 miles west, .5 miles south of junction of ND Highway 14 and U.S. Highway 2.	272
Map Sheet 20	McHenry	Round Lake Township	1 mile north, 10 miles east, 2 miles south, 2 miles east, 1 mile northeast, 3 miles east of Karlsruhe.	159
Map Sheet 20	Pierce	Balta Dam	.5 miles southeast of Balta.	105
Map Sheet 20	Pierce	Horseshoe Lake	8.5 miles west, 4 miles north, 1 mile west of Rugby.	644
Map Sheet 20	McHenry	Sand Hill	3.6 miles north, 1 mile east of Towner.	621
Map Sheet 21	McLean	Blue Lake	6 miles northeast of Turtle Lake.	15
Map Sheet 21	McLean	Charles Schroeder	10 miles south, 1 mile east of Butte.	441
Map Sheet 21	Sheridan	Lincoln Valley East	6 miles west, 11 miles north, .5 miles east of Goodrich.	158
Map Sheet 21	Wells	Schwartz	10 miles south, 4 miles west, 1 mile south of Harvey.	160
Map Sheet 22	Burleigh	Arena	5.5 miles east, 3 miles south, 1.5 miles east of Wing.	797
Map Sheet 22	Burleigh	Art Brazda	4.5 miles south, 1 mile east, 6 miles south, 3.5 miles east of McClusky.	919
Map Sheet 22	Burleigh	Bunker Lake	3 miles west, 6 miles north, .5 miles west of Wing.	156
Map Sheet 22	Burleigh	Phoenix Township	5 miles north, 4.5 miles east of Wing.	79
Map Sheet 22	Burleigh	Russ Stuart	1.5 miles north, 2 miles west, 8.5 miles north of Regan.	758
Map Sheet 22	Burleigh	Wilton Mine	1 mile east of Wilton.	307
Map Sheet 22	Kidder	Tuttle	1.5 miles west, 5 miles south, .5 miles east of Tuttle.	81
Map Sheet 22	McLean	Painted Woods	8 miles northwest of Wilton near junction of U.S. Highway 83 and ND Highway 1804.	1,045
Map Sheet 22	Oliver	Smith Grove	22 miles north of Mandan on ND Highway 1806.	233
Map Sheet 22	Oliver	Square Butte	13.5 miles north of Mandan on ND Highway 1806, 2 miles east, .5 miles north.	38
Map Sheet 22	Sheridan	Cottonwood Slough	4.5 miles south, 1 mile east, 4 miles south, 2 miles west, 1 mile south and 1 mile east of McClusky.	159
Map Sheet 22	Sheridan	McClusky	4 miles south of McClusky.	190
Map Sheet 22	Sheridan	Old John's Lake	2 miles west, 8 miles south of McClusky.	945
Map Sheet 22	Sheridan	Rolling Hills	7 miles south of Goodrich.	982
Map Sheet 22	Sheridan	Sprynczynatyk	2 miles south of junction of ND Highway 200 and ND Highway 14.	480



SANDRA JOHNSON

■ Hunters will find about 800,000 PLOTS acres scattered across North Dakota's rural landscape this fall, providing hunting opportunities for pheasants, deer and other wild game.

MAP SHEET	COUNTY	WMA NAME	LOCATION	ACRES
Map Sheet 23	Burleigh	Apple Creek Bottoms	Bismarck south on 1804 to 48th Ave., .5 miles west to Sibley Dr., 3.4 miles south and west to 12th St., .5 miles to Apple Creek Bottoms.	1,081
Map Sheet 23	Burleigh	Kimball Bottoms	6 miles southeast, 1.5 miles south of Bismarck.	2,877
Map Sheet 23	Burleigh	MacLean Bottoms	11.5 miles southeast, .8 miles south of Bismarck.	6,927
Map Sheet 23	Burleigh	McKenzie Slough	.5 miles south of McKenzie I-94 Exit 176.	736
Map Sheet 23	Burleigh	Moffit	13.5 miles south, .5 miles east of I-94 Exit 182.	160
Map Sheet 23	Burleigh	Rice Lake	10 miles north of I-94 Exit 182.	1,010
Map Sheet 23	Burleigh	Robert W. Henderson	6 miles east of Bismarck on ND Highway 10.	575
Map Sheet 23	Emmons	Mike J. Hurkes	7 miles south, .5 miles east of Moffit along U.S. Highway 83.	30
Map Sheet 23	Morton	Graner Bottoms	17 miles southeast of Mandan.	3,645
Map Sheet 23	Morton	Little Heart Bottoms	12.5 miles southeast of Mandan.	666
Map Sheet 23	Morton	Morton County	11 miles south, .5 miles east of Mandan on ND Highway 6.	638
Map Sheet 23	Morton	Schmidt Bottoms	12.5 miles southeast, 1.3 miles northeast of Mandan.	1,318
Map Sheet 24	Emmons	Badger Bay	13 miles west of Hazelton.	212
Map Sheet 24	Emmons	Beaver Creek	12.8 miles west, 2.7 miles southwest of Linton.	742
Map Sheet 24	Sioux	Froelich Dam	8 miles north, 2 miles west of Selfridge.	297
Map Sheet 24	Emmons	Hague	1.6 miles west, .2 miles north of Hague.	162
Map Sheet 25	Rolette	Wakopa	4 miles west of St. John.	7,173
Map Sheet 25	Towner	Armourdale Lake	9 miles east, 1.5 miles north of Rolla.	24
Map Sheet 25	Towner	C.C. Underwood	1.5 miles west of Hansboro.	321
Map Sheet 26	Benson	Knox Slough	1 mile west of Knox.	819
Map Sheet 26	Benson	Minnewaukan	6 miles west, 4 miles south, .5 miles west of Minnewaukan.	159
Map Sheet 26	Benson	Nesvig	1.5 miles southeast of Leeds.	180
Map Sheet 26	Pierce	Buffalo Lake	5 miles west of Esmond.	876
Map Sheet 26	Ramsey	Kenner Marsh	6.5 miles east, 2.5 miles south of Churchs Ferry.	639
Map Sheet 26	Ramsey	Pelican Township	1 mile west, 7.5 miles south, 4 miles east, 1.5 miles south of Churchs Ferry.	72
Map Sheet 27	Benson	Lake Legreid	1 mile south, 5 miles west, .5 miles south of Maddock.	202
Map Sheet 27	Eddy	Sheyenne	2 miles east, 2 miles south of Sheyenne.	40
Map Sheet 27	Eddy	Warsing Dam	1 mile northeast of Sheyenne.	86
Map Sheet 27	Sheridan/Wells	Lonetree	5 miles south, 7.75 miles west, .75 miles north of Hwy 52/Hwy 3 intersection.	32,345
Map Sheet 27	Wells	Egg Lake	4.2 miles southeast, 1 mile southwest of Harvey.	11
Map Sheet 27	Wells	Forward	4 miles south, 2.5 miles east of Harvey.	29
Map Sheet 27	Wells	Harvey Dam	.5 miles southwest of Harvey.	431
Map Sheet 27	Wells	Heimdal	4.5 miles north, 5 miles west, 1 mile north of Fessenden.	40
Map Sheet 27	Wells	Hornaert	3 miles south, 1 mile west, .5 miles south of Fessenden.	249
Map Sheet 27	Wells	Manfred	4.5 miles north, 8 miles west, 1 mile north of Fessenden.	33
Map Sheet 27	Wells	Tree Belt	4.5 miles southeast of Harvey.	128
Map Sheet 27	Wells	Wells County	14 miles south of Harvey.	645
Map Sheet 27	Wells	Jay Sandstrom McDonald	6 miles west, 4 miles north, 2 miles west, 1 mile north of Hamberg.	273
Map Sheet 28	Foster	George Karpen	6 miles west, 8 miles south of Carrington.	474
Map Sheet 28	Kidder	Frettim Township	1 mile north, 3 miles west, 5 miles north, 1 mile west, .5 miles north of Pettibone.	86
Map Sheet 28	Kidder	Haven Hills	.5 miles south, 4 miles east, 11 miles south of Bowdon.	590
Map Sheet 28	Kidder	Horsehead Lake	1.5 miles west, 6 miles south of Robinson.	528
Map Sheet 28	Kidder	Lake Williams	.5 miles south of Lake Williams or 1 mile north, 4 miles west, 1 mile south of Pettibone.	48
Map Sheet 28	Kidder	Mallard Marsh	5 miles east, 2 miles south, .75 miles east of Tuttle.	41
Map Sheet 28	Stutsman	Chase Lake	7 miles south, 3 miles west of Woodworth.	2,811
Map Sheet 28	Wells	Karl T. Frederick	2 miles west, 7 miles south, .5 miles west of Hurdsfield.	407
Map Sheet 28	Wells	Silver Lake	5 miles east, 2 miles south of Hurdsfield.	636
Map Sheet 28	Wells	Sweetgrass	6 miles south, 8 miles west, 1 mile south, .5 miles west of Sykeston.	158
Map Sheet 28	Wells	Sykeston Dam	1 mile north of Sykeston.	50
Map Sheet 28	Wells	Robert L. Morgan	2 miles north, 1 mile west of Sykeston.	1,480
Map Sheet 29	Kidder	Alkaline Lake	14 miles south, 1 mile east, 2 miles south, 1 mile east of Tappen.	15
Map Sheet 29	Kidder	Dawson	6 miles south of Dawson.	2,937

MAP SHEET	COUNTY	WMA NAME	LOCATION	ACRES
Map Sheet 29	Kidder	McPhail Slough	7 miles north, 1.5 miles west of Tappen.	164
Map Sheet 29	Kidder	Tappen Slough	4 miles north of Tappen.	258
Map Sheet 29	Stutsman	Leo M. Kirsch	2.5 miles west, 3 miles north, 1 mile west, 1 mile north of I-94 Exit 238.	85
Map Sheet 30	Logan	Logan County	5 miles north, 5 miles west, 1 mile north of Lehr.	598
Map Sheet 30	McIntosh	Ashley	1 mile north, 2 miles east, 1 mile north, 1 mile east, 1 mile north, 1 mile east, 1 mile north, .5 miles east of Ashley.	77
Map Sheet 30	McIntosh	Camp Lake	11.5 miles east, 5 miles south of Ashley.	965
Map Sheet 30	McIntosh	Coldwater Lake	13.5 miles east, 3 miles south, .5 miles east of Ashley.	334
Map Sheet 30	McIntosh	Green Lake	5 miles east, 3.5 miles south of Wishek.	47
Map Sheet 30	McIntosh	Kisselberry	2.5 miles east, 1 mile north of Ashley.	120
Map Sheet 30	McIntosh	Lehr	2 miles east, 1 mile south of Lehr.	632
Map Sheet 30	McIntosh	Clear Lake	7 miles north, 3 miles west, 1 mile north, .5 miles west of Ashley.	159
Map Sheet 30	McIntosh	McIntosh County	9 miles east, 8.5 miles south of Lehr.	81
Map Sheet 31	Cavalier	Charles V. Pulver	12 miles east, 2.5 miles north, 2 miles east, 3.5 miles northwest of Langdon.	1,170
Map Sheet 31	Cavalier	Pembina Hills	Several units located 8 miles north, 11 miles east, 1 mile north, 2.5 miles east of Langdon.	5,662
Map Sheet 31	Cavalier	Wilbur Allen	8 miles north, 16 miles east, 1 mile north, 3 miles northwest, 1 mile west, 1 mile north, 1 mile west of Langdon.	630
Map Sheet 32	Nelson	Wall	2 miles west, 4.5 miles north of Michigan.	160
Map Sheet 32	Ramsey	Crary	1.5 miles west of Crary.	310
Map Sheet 32	Ramsey	Wild Prairie	3 miles west, 4 miles south of Edmore.	1,819
Map Sheet 33	Eddy	Alfred and Jean Meeg	1.5 miles south, 2 miles east, 1.5 miles south of Warwick.	77
Map Sheet 33	Eddy	Howard Stone	3.5 miles north, 1 mile west of McHenry.	398
Map Sheet 33	Eddy	Lake Washington	6 miles south of Warwick.	866
Map Sheet 33	Eddy	Warwick Springs	3.4 miles south of Warwick.	17
Map Sheet 33	Foster	Rusten Slough	3 miles southwest of Grace City.	159
Map Sheet 33	Griggs	Sibley Lake	1 mile east, 4 miles south, 1 mile west of Binford.	101
Map Sheet 33	Nelson	Black Swan	11 miles north, 4 miles west of junction of ND highways 15 and 1.	685
Map Sheet 33	Nelson	Hoghaug Wildlife Sanctuary	2 miles north, 2 miles west, 4 miles north, 1 mile east of Tolna.	591
Map Sheet 33	Nelson	McVile	5 miles north, 1 mile west of McVile.	248
Map Sheet 34	Barnes	Ray Holland Marsh	1 mile north, 3 miles west, 2 miles north of Rogers.	204
Map Sheet 34	Stutsman	Wimbledon	.5 miles north of Wimbledon.	1
Map Sheet 35	Barnes	Moon Lake	4 miles south, 3 miles west, 1 mile north, 1 mile west of I-94 Exit 288.	35
Map Sheet 35	Barnes	Olson	5 miles east of Litchville.	638
Map Sheet 35	Barnes	Clausen Springs	3 miles north, 1 mile east of junction of ND highways 1 and 46.	564
Map Sheet 36	Dickey	Bluestem Prairie	From junction of ND Highway 11 and U.S. Highway 281, 4 miles north.	486
Map Sheet 36	Dickey	Hyatt Slough	1 mile west, 4 miles south of Ludden.	1,394
Map Sheet 36	Dickey	Johnson's Gulch	16 miles west, 3 miles south, 1 mile west of Ellendale.	1,393
Map Sheet 36	Dickey	Maple River	8 miles east, 4 miles north of Ellendale.	318
Map Sheet 36	LaMoure	Cottonwood Creek	1 mile south, 1 mile east, 2.5 miles south of LaMoure.	974
Map Sheet 36	LaMoure	Kulm Dam	6 miles east, 2 miles north, .5 miles west of Kulm.	38
Map Sheet 36	LaMoure	Seth Gordon Marsh	7 miles east, 1 mile south of LaMoure.	488
Map Sheet 37	Cavalier	Cavalier County	Several units located 3 miles southwest of west junction of ND highways 5 and 32.	1,395
Map Sheet 37	Cavalier	North Walsh County Water Mgmt. Board	1 mile north, 3 miles west, 3 miles north, 1 mile west, .5 miles north of Edinburg.	93
Map Sheet 37	Pembina	Dean C. Hildebrand	1.5 miles east, 1 mile north, 1 mile east of I-29 Exit 191.	282
Map Sheet 37	Pembina	Barron	1 mile east of I-29 Exit 208.	427
Map Sheet 37	Pembina	Billings	2 miles east, 2 miles south, 1 mile east of I-29 Exit 200.	168
Map Sheet 37	Pembina	Clifford	2.5 miles south, 6 miles east, 2 miles south, .5 miles east of Walhalla.	76
Map Sheet 37	Pembina	D. L. Thompson	1 mile south, 1 mile east, .5 miles north of Neche.	159
Map Sheet 37	Pembina	Dubourt	1.5 miles north, 1.5 miles east of Walhalla.	110
Map Sheet 37	Pembina	Denault	5 miles west, 2 miles north of Pembina.	140

MAP SHEET	COUNTY	WMA NAME	LOCATION	ACRES
Map Sheet 37	Pembina	Duncklee	3 miles east of I-29 Exit 196.	161
Map Sheet 37	Pembina	Eldon S. Hillman	6.5 miles west of Cavalier.	166
Map Sheet 37	Pembina	Eyolfson	1 mile west, 1.5 miles north of Hensel.	23
Map Sheet 37	Pembina	Fitzsimonds Slough	4 miles east, 1 mile north, 1 mile east of Walhalla.	619
Map Sheet 37	Pembina	LaCoste	7 miles east of Walhalla; 4.5 miles east of Walhalla.	130
Map Sheet 37	Pembina	Peter and Prescott Holman	From junction of ND highways 5 and 32, 4 miles north, 6 miles east, 1 mile north, .25 miles west and 1 mile north.	159
Map Sheet 37	Pembina	Jay V. Wessels	7 miles south, 3 miles east of Walhalla.	3,675
Map Sheet 37	Pembina	Steinke	1.5 miles east of Neche.	77
Map Sheet 37	Walsh	Charles C. Cook	11 miles south, 1 mile west of Mountain.	328
Map Sheet 37	Walsh	North Salt Lake	6 miles west, 2.5 miles south of Drayton.	142
Map Sheet 37	Walsh	South Walsh County Water Mgmt. Board	1 mile north, 5 miles west, 1 mile north of Edinburg.	180
Map Sheet 38	Grand Forks	Ed Bry	7 miles west, 5 miles north of Manvel.	163
Map Sheet 38	Grand Forks	Forest River Biology Station	2 miles south, 2.5 miles east, .5 miles south, 2.5 miles east, .8 miles south of Fordville. (Archery only deer season. Friday, Saturday, Sunday until Nov. 1. No daily archery restrictions after Nov. 1. Trapping prohibited).	159
Map Sheet 38	Grand Forks	Prairie Chicken	Several units located 7 miles west, 3 miles north of Manvel; 9 miles west, .5 miles south of Manvel.	4,273
Map Sheet 38	Walsh	Joliet Ferry	1 mile east, .5 miles north of I-29 Exit 172.	978
Map Sheet 38	Walsh	Kulwicki	11 miles east, 4 miles south, 1 mile east, 2 miles south of Grafton.	7
Map Sheet 39	Grand Forks	Crawford Oakville Prairie	3 miles east, 2 miles south of Emerado.	155
Map Sheet 39	Grand Forks	Grand Forks County Water Mgmt. Board	From junction of U.S. Highway 2 and ND Highway 18, north 2.5 miles.	182
Map Sheet 39	Grand Forks	Kellys Slough	3 miles north, 1 mile west, 1 mile north, .5 miles west of Emerado.	60
Map Sheet 39	Grand Forks	Oakville Prairie Biology Station	2 miles east of Emerado. (Upland game bird hunting allowed Saturday and Sunday from season opening until Nov. 1. No day restrictions after Nov. 1 until end of season. Deer hunting allowed outside of 880 yards from facilities. Trapping prohibited).	961
Map Sheet 39	Steele	Golden Lake	9.5 miles east, 2 miles north of Finley.	513
Map Sheet 39	Traill	Traill County	1.25 miles east and 3.75 miles south of Buxton.	77
Map Sheet 40	Barnes	Valley City	4 miles north, 2 miles east, .5 miles north of Valley City.	798
Map Sheet 40	Cass	Erie Dam/Brewer Lake	1 mile south, 9 miles west of Arthur.	1,090
Map Sheet 40	Steele	Otto Spies	6 miles east, 1 mile south of Hope.	868
Map Sheet 41	Barnes	Koldok	2.5 miles east of Oriska.	216
Map Sheet 41	Cass	Hamilton Wills	13 miles south, 1.5 miles east of I-94 Exit 320.	482
Map Sheet 41	Cass	Magnolia	5 miles east of Buffalo.	97
Map Sheet 41	Ransom	Fort Ransom	1 mile southwest of Fort Ransom.	240
Map Sheet 41	Richland/Ransom	Mirror Pool	8 miles east, 4.5 miles south, 2 miles east of Sheldon.	552
Map Sheet 42	Ransom	Englevale Slough	12.5 miles west of Lisbon along ND Highway 27.	160
Map Sheet 42	Richland	Grant Township	4 miles west, 1 mile south of Lidgerwood.	157
Map Sheet 42	Richland	Park Lake	6 miles south, 1.5 miles west, 1 mile south, 1 mile west of Lidgerwood.	163
Map Sheet 42	Richland	Stack Slough	2 miles north, 6 miles west of Hankinson or 6 miles east, 2 miles north of Lidgerwood.	597
Map Sheet 42	Richland	Swan Lake	.5 miles east of Lidgerwood.	295
Map Sheet 42	Richland	Wild Rice	1 mile west, 1 mile north of Lidgerwood.	2,080
Map Sheet 42	Sargent	Crete Slough	11 miles west, 1 mile south, .5 miles east of Gwinner.	163
Map Sheet 42	Sargent	Meszaros Slough	3.5 miles south, 3.5 miles west of Cogswell.	607
Map Sheet 42	Sargent	Taayer Lake	8 miles east of Oakes or 6 miles west, 1 mile north, 1 mile west, 1 mile north of Cogswell.	83
Map Sheet 42	Sargent	Tewaukon	3 miles south of Cayuga.	1,366
Map Sheet 44	Richland	Mud Lake	2 miles southwest of Hankinson.	266

PROTECT THE HERD

YOUR ACTIONS MATTER

**KNOW THE REGULATIONS
TO HELP FIGHT
CHRONIC WASTING DISEASE**

NORTH
Dakota | Game and Fish
Be Legendary.™

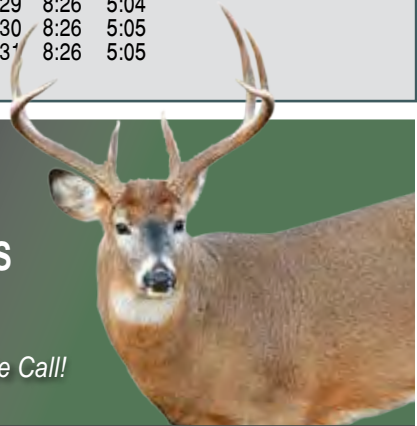


gf.nd.gov

Sunrise and Sunset Times

At Bismarck, Central time. The sun rises and sets one minute later for each 12.5 miles straight west of Bismarck and one minute earlier for each 12.5 miles straight east of Bismarck. Mountain time is one hour earlier.

Date	Sunrise	Sunset	Date	Sunrise	Sunset	Date	Sunrise	Sunset	Date	Sunrise	Sunset	Date	Sunrise	Sunset	Date	Sunrise	Sunset
AUG 15	6:39	8:55	SEP 1	7:01	8:24	OCT 1	7:40	7:25	NOV 1	8:23	6:29	DEC 1	8:05	4:58	JAN 1	8:26	5:06
AUG 16	6:40	8:54	SEP 2	7:02	8:22	OCT 2	7:41	7:23	NOV 2	8:25	6:28	DEC 2	8:06	4:58	JAN 2	8:26	5:07
AUG 17	6:41	8:52	SEP 3	7:03	8:20	OCT 3	7:43	7:21	NOV 3	8:26	6:26	DEC 3	8:07	4:57	JAN 3	8:26	5:08
AUG 18	6:43	8:50	SEP 4	7:05	8:19	OCT 4	7:44	7:19	NOV 4	8:28	6:25	DEC 4	8:09	4:57	JAN 4	8:26	5:09
AUG 19	6:44	8:48	SEP 5	7:06	8:17	OCT 5	7:45	7:17	Central Daylight Time			DEC 5	8:10	4:57	JAN 5	8:25	5:10
AUG 20	6:45	8:47	SEP 6	7:07	8:15	OCT 6	7:47	7:15	NOV 5	7:29	5:23	DEC 6	8:11	4:57	JAN 6	8:25	5:11
AUG 21	6:47	8:45	SEP 7	7:09	8:13	OCT 7	7:48	7:13	NOV 6	7:31	5:22	DEC 7	8:12	4:56	JAN 7	8:25	5:13
AUG 22	6:48	8:43	SEP 8	7:10	8:11	OCT 8	7:49	7:11	NOV 7	7:32	5:20	DEC 8	8:13	4:56			
AUG 23	6:49	8:41	SEP 9	7:11	8:09	OCT 9	7:51	7:09	NOV 8	7:34	5:19	DEC 9	8:14	4:56			
AUG 24	6:51	8:39	SEP 10	7:13	8:07	OCT 10	7:52	7:07	NOV 9	7:35	5:18	DEC 10	8:15	4:56			
AUG 25	6:52	8:38	SEP 11	7:14	8:05	OCT 11	7:53	7:05	NOV 10	7:37	5:17	DEC 11	8:16	4:56			
AUG 26	6:53	8:36	SEP 12	7:15	8:03	OCT 12	7:55	7:03	NOV 11	7:38	5:15	DEC 12	8:17	4:56			
AUG 27	6:54	8:34	SEP 13	7:16	8:01	OCT 13	7:56	7:01	NOV 12	7:39	5:14	DEC 13	8:17	4:56			
AUG 28	6:56	8:32	SEP 14	7:18	7:59	OCT 14	7:58	7:00	NOV 13	7:41	5:13	DEC 14	8:18	4:56			
AUG 29	6:57	8:30	SEP 15	7:19	7:57	OCT 15	7:59	6:58	NOV 14	7:42	5:12	DEC 15	8:19	4:56			
AUG 30	6:58	8:28	SEP 16	7:20	7:55	OCT 16	8:00	6:56	NOV 15	7:44	5:11	DEC 16	8:20	4:57			
AUG 31	7:00	8:26	SEP 17	7:22	7:53	OCT 17	8:02	6:54	NOV 16	7:45	5:10	DEC 17	8:20	4:57			
			SEP 18	7:23	7:51	OCT 18	8:03	6:52	NOV 17	7:47	5:09	DEC 18	8:21	4:57			
			SEP 19	7:24	7:49	OCT 19	8:05	6:51	NOV 18	7:48	5:08	DEC 19	8:22	4:58			
			SEP 20	7:25	7:47	OCT 20	8:06	6:49	NOV 19	7:49	5:07	DEC 20	8:22	4:58			
			SEP 21	7:27	7:45	OCT 21	8:07	6:47	NOV 20	7:51	5:06	DEC 21	8:23	4:59			
			SEP 22	7:28	7:43	OCT 22	8:09	6:45	NOV 21	7:52	5:05	DEC 22	8:23	4:59			
			SEP 23	7:29	7:41	OCT 23	8:10	6:44	NOV 22	7:54	5:04	DEC 23	8:24	5:00			
			SEP 24	7:31	7:39	OCT 24	8:12	6:42	NOV 23	7:55	5:03	DEC 24	8:24	5:00			
			SEP 25	7:32	7:37	OCT 25	8:13	6:40	NOV 24	7:56	5:02	DEC 25	8:25	5:01			
			SEP 26	7:33	7:35	OCT 26	8:15	6:39	NOV 25	7:58	5:02	DEC 26	8:25	5:02			
			SEP 27	7:35	7:33	OCT 27	8:16	6:37	NOV 26	7:59	5:01	DEC 27	8:25	5:02			
			SEP 28	7:36	7:31	OCT 28	8:18	6:35	NOV 27	8:00	5:00	DEC 28	8:25	5:03			
			SEP 29	7:37	7:29	OCT 29	8:19	6:34	NOV 28	8:01	5:00	DEC 29	8:26	5:04			
			SEP 30	7:39	7:27	OCT 30	8:20	6:32	NOV 29	8:03	4:59	DEC 30	8:26	5:05			
						OCT 31	8:22	6:31	NOV 30	8:04	4:59	DEC 31	8:26	5:05			



RAP REPORT ALL POACHERS 701-328-9921

Poachers Steal Your Wildlife – Make the Call!

This program provides people the opportunity to report wildlife violations, remain anonymous if they prefer, and to receive monetary rewards for convictions based on their information. Anonymous callers will be given a special code number and are not required to give their name. Rewards range from \$50 to several hundred dollars depending upon the nature and seriousness of the crime. Call 701-328-9921 only to report Game and Fish violations. The reward fund is supported by private donations. If you wish to donate to the RAP program, tax deductible contributions can be sent to RAP, Box 1091, Bismarck, ND, 58502-1091.

Road Rights-of-Way

Do not hunt on road rights-of-way unless you are certain that they are open to public use. Most road rights-of-way are under the control of the adjacent landowner and are closed to hunting when the adjacent land is posted closed to hunting.

To contact the main office of the North Dakota Game and Fish Department weekdays – call 701-328-6300

District Offices

Devils Lake 701-662-3617
 Dickinson 701-227-7431
 Lonetree 701-324-2211
 Riverdale 701-328-1190
 Jamestown 701-253-6480
 Williston 701-774-4320

Harvest Information Program

All migratory bird hunters must register annually with the Migratory Bird Harvest Information Program in each state in which they hunt ducks, geese, swans, mergansers, coots, cranes, snipe, doves and woodcock. Hunters who do not HIP certify when they buy a North Dakota license, can add it later through the Game and Fish website at gf.nd.gov and recording the HIP number on their printed license. HIP is a U.S. Fish and Wildlife Service program designed to measure the harvest of migratory birds for management purposes.

Using the Conservation PLOTS Guide

The Conservation PLOTS Guide is made up of 44 detailed map sheets. On the back cover of this guide is an index to the detailed map sheets. To use this guide, locate the general area in the state on the index and then turn to the corresponding map sheet on the inside of the guide; each map sheet is numbered on the top and bottom of each sheet, as well as the index.

The detailed maps show PLOTS and other public trust lands such as WMAs, WPAs, state school lands, national wildlife refuges, national grasslands and many more.

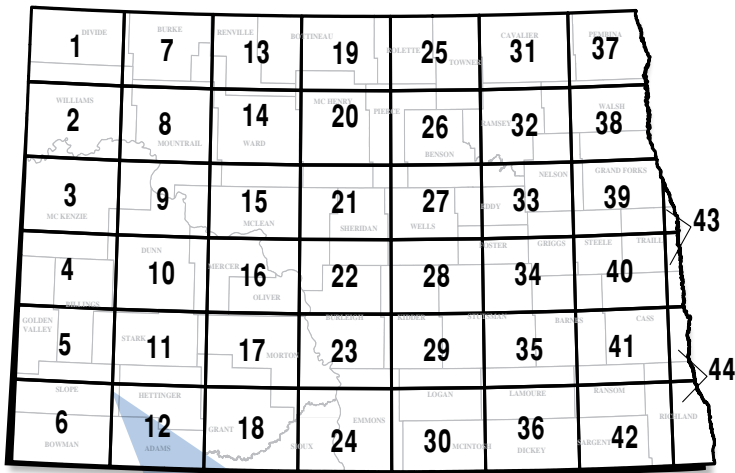
Understanding Legal Descriptions

Legal descriptions are based on a system that uses a grid with two sides, township and range. An individual township is a square tract of land with sides of 6 miles each, and containing 36 sections of land, each section is 1 mile square and contains 640 acres.

Every legal description has a township, range and section. To determine where a tract of land is located on a map sheet, first find the township number located on the right or left side of the map. Then find the range number located on the top or bottom of the map.

Next, find the point where the township number and range numbers intersect on the map; this should be in the center of the township and will contain 36 square sections. Now locate the section number within the township.

The location of the tract of land is described in such terms as N $\frac{1}{2}$ (north one-half), SE $\frac{1}{4}$ (south east one-fourth or quarter), etc. Legal descriptions always read first from either the north or the south, such as NE (northeast) or SW (southwest), etc. They are never WN (westnorth) or ES (eastsouth), etc. The example below reads as the south half of section 31, Township 136 North, Range 96 West.




		Range Numbers R96W					
		6	5	4	3	2	1
		7	8	9	10	11	12
		18	17	16	15	14	13
		19	20	21	22	23	24
		30	29	28	27	26	25
Township Numbers T136N		31	32	33	34	35	36

Start Here → T136N → R96W → S $\frac{1}{2}$, Section 31

(This description reads as the south half of section 31, Township 136 North, Range 96 West.)

Map Features



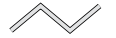
Interstate



Federal



State



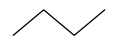
Paved Road




Gravel or Graded and Maintained



Unimproved Roads and Trails



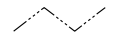
City Streets and Subdivisions



Township Boundary



County Boundary



Utility Lines



Section Corners



Water Body



River or Stream



North Dakota Game and Fish Private Land Open To Sportsmen

Marks the boundary of Private Land Open To Sportsmen for walk-in hunting opportunities. Nontoxic shot is not required for upland game.



North Dakota Department of Trust Lands School Trust Lands

Marks the boundary of lands open to walk-in hunting unless otherwise posted with official Department of Trust Lands signs. Nontoxic shot is not required for upland game.



U.S. Fish and Wildlife Service National Wildlife Refuges

Marks the boundary of national wildlife refuges. Consult refuge manager for specific regulations.



U.S. Forest Service National Grasslands

Marks the boundary of lands open to hunting and fishing in accordance with state regulations. Nontoxic shot is not required for upland game.



U.S. Army Corps of Engineers

Marks the boundary of lands open to walk-in hunting unless otherwise posted as closed. Nontoxic shot is not required for upland game.



U.S. Bureau of Land Management

Marks the boundary of lands open to hunting and fishing in accordance with state regulations. Nontoxic shot is not required for upland game.



Ducks Unlimited

Marks the boundary of Ducks Unlimited property open for walk-in hunting opportunities. Nontoxic shot is not required for upland game.



North Dakota Game and Fish Wildlife Management Areas

Marks the boundary of lands open to hunting and fishing in accordance with state regulations. Nontoxic shot is not required for upland game.



North Dakota State Forest Service

Marks the boundary of lands open to walk-in hunting unless otherwise posted with official State Forest Service signs. Nontoxic shot is not required for upland game.



U.S. Fish and Wildlife Service Waterfowl Production Areas

Marks the boundary of lands open to hunting and fishing in accordance with state regulations. Nontoxic shot is required when hunting on these areas.



U.S. Forest Service National Grasslands Nonmotorized

Marks the boundary of nonmotorized, semi-primitive recreation lands open to hunting and fishing in accordance with state regulations. Nontoxic shot is not required for upland game.



U.S. Bureau of Reclamation

Marks the boundary of lands open to hunting and fishing in accordance with state regulations. Nontoxic shot is not required for upland game.



Waterfowl Rest Areas

Consult waterfowl proclamation for specific regulations.

The North Dakota Game and Fish Department compiled these maps according to conventional cartographic standards, using the most reliable information available. The Department does not guarantee freedom from errors or inaccuracies and disclaims any legal responsibility or liability for interpretations made from these maps, or decisions based thereon. The colors of land features may look slightly different when covered by water.



Index to Detailed Map Sheets



(Scan for online
PLOTS Guide)

This PLOTS Guide is funded in part by the use of U.S. Department of Interior, Fish and Wildlife Service Federal Aid funds under the Wildlife Restoration Act (CFDA# 15.611).

Apply Online at www.gf.nd.gov

QUICK – CONVENIENT – EASY

Purchase Licenses and Submit Lottery Applications Online

Regular license fees apply with no service charge added.

VISA, DISCOVER, MASTERCARD AND AMERICAN EXPRESS ACCEPTED

The NDGFD receives Federal financial assistance from the US Fish and Wildlife Service and the US Coast Guard. In accordance with Title VI of the Civil Rights Act of 1964, Section 504 of the Rehabilitation Act of 1973, Title II of the Americans with Disabilities Act of 1990, the Age Discrimination Act of 1975, and Title IX of the Education Amendments of 1972, the NDGFD joins the US Department of the Interior and its Bureau and the US Department of Homeland Security in prohibiting discrimination on the basis of race, color, national origin, age, disability, sex (in education programs or activities) and also religion. If you believe you have been discriminated against in any program, activity, or facility as described above, or you desire further information, please write to: ND Game and Fish Department, Attn: Chief of Administrative Services, 100 N. Bismarck Expressway, Bismarck, ND 58501-5095 or to: Office of Civil Rights, Department of the Interior, 1849 C Street, NW, Washington, DC 20240. The TTY/TDD (Relay ND) number for the hearing or speech impaired is 1-800-366-6888.